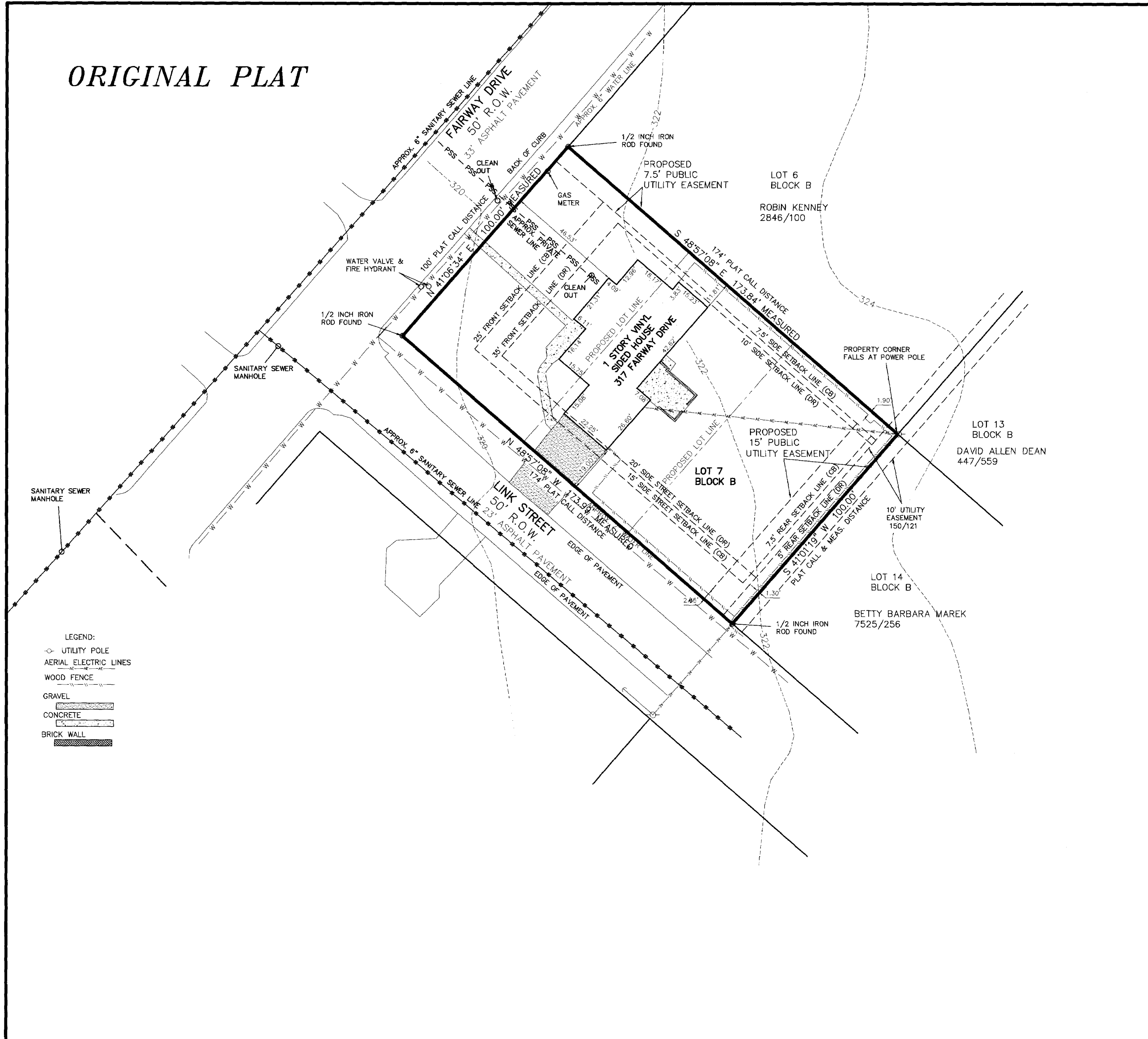


ORIGINAL PLAT



- LEGEND: UTILITY POLE, AERIAL ELECTRIC LINES, WOOD FENCE, GRAVEL, CONCRETE, BRICK WALL

CERTIFICATE OF OWNERSHIP AND DEDICATION

STATE OF TEXAS COUNTY OF BRAZOS I, BONA FIDE ACQUISITIONS, LLC, owners and developers of the land shown on this plat, being the tract of land as conveyed to me in the Official Records of Brazos County, in Volume 12483, Page 124, and whose name is subscribed hereto, hereby dedicate to the use of the public forever all streets, alleys, parks, water courses, drains, easements and public places shown hereon for the purposes identified.

Owner(s) [Signature]

STATE OF TEXAS COUNTY OF BRAZOS Before me, the undersigned authority, on this day personally appeared [Signature] known to me to be the person(s) whose name(s) is/are subscribed to the foregoing instrument, and acknowledged to me that he/she/they executed the same for the purpose stated.

Notary Public, Brazos County, Texas [Signature] LOUISE BARBER My Notary ID # 5620198 Expires May 2, 2020

CERTIFICATE OF SURVEYOR STATE OF TEXAS COUNTY OF BRAZOS I, Brad Kerr, Registered Public Surveyor No. 4502, in the State of Texas, hereby certify that this plat is true and correct and was prepared from an actual survey of the property and that property markers and monuments were placed under my supervision on the ground, and that the metes and bounds describing said subdivision will describe a closed geometric form. [Signature] Brad Kerr, R.P.L.S. No. 4502



APPROVAL OF PLANNING AND ZONING COMMISSION

I, [Signature] Chairman of the Planning and Zoning Commission of the City of Bryan, State of Texas, hereby certify that the attached plat was duly filed for approval with the Planning & Zoning Commission of the City of Bryan on the 22nd day of August, 2016, and same was duly approved on the 1st day of September, 2016.

CERTIFICATION OF CITY PLANNER

I, the undersigned, City Planner and/or designated Secretary of the Planning & Zoning Commission of the City of Bryan, hereby certify that this plat is in compliance with the appropriate codes and ordinances of the City of Bryan and was approved on the 28th day of December, 2016.

APPROVAL OF THE CITY ENGINEER

I, the undersigned, City Engineer of the City of Bryan, hereby certify that this plat is in compliance with the appropriate codes and ordinances of the City of Bryan and was approved on the 28th day of December, 2016.

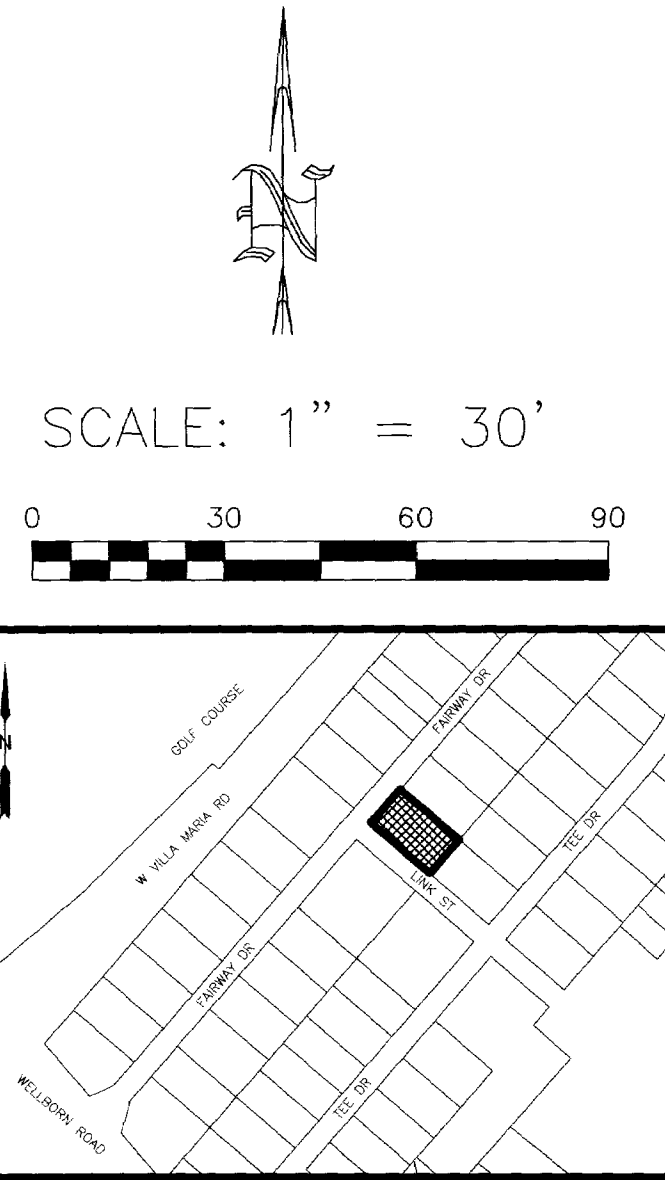
CERTIFICATE OF THE COUNTY CLERK

STATE OF TEXAS COUNTY OF BRAZOS I, KAREN McQUEEN, County Clerk, in and for said county, do hereby certify that this plat together with its certificates of authentication was filed for record in my office on the 29th day of December, 2016, in Official Public Records of Brazos County, Texas, in Volume 12483, Page 124.

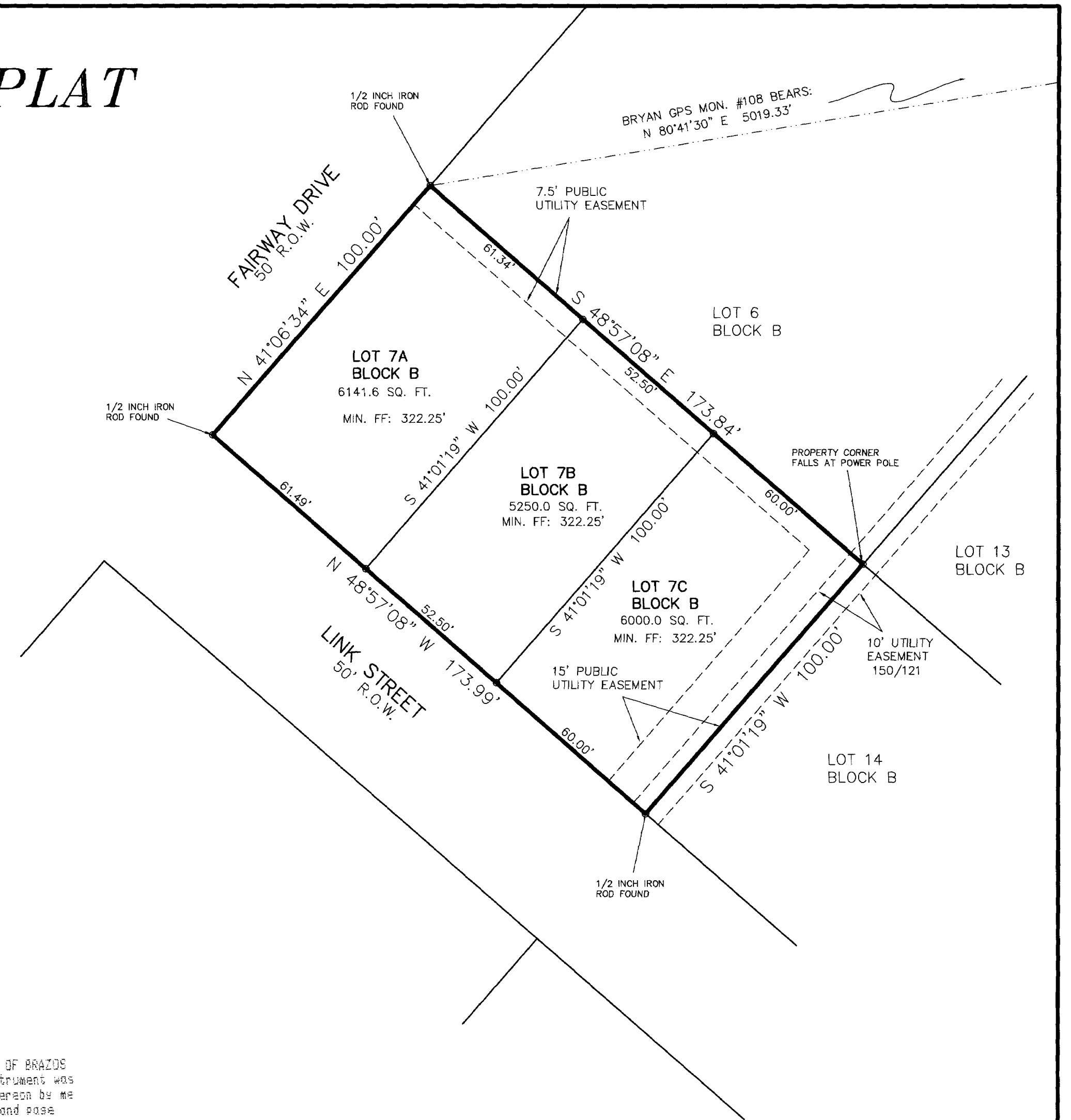
[Signature] County Clerk, Brazos County, Texas

GENERAL NOTES

- 1. BEARING SYSTEM SHOWN HEREON IS BASED ON THE TEXAS STATE PLANE CENTRAL ZONE GRID NORTH AS ESTABLISHED FROM GPS OBSERVATION. DISTANCES SHOWN HEREON ARE GRID DISTANCES. TO DETERMINE SURFACE DISTANCES MULTIPLY BY A COMBINED SCALE FACTOR OF 1.00009722035679.
2. SUBJECT PROPERTY DOES NOT LIE WITHIN A DESIGNATED FLOOD PLAIN AREA ACCORDING TO THE F.I.R.M. MAPS, COMMUNITY PANEL NO. 48041C0215F DATED APRIL 2, 2014. ALTHOUGH THE PROPERTY DOES NOT LIE WITHIN THE FEMA DESIGNATED 100-YEAR FLOODPLAIN, THE PROPERTY IS SUBJECT TO FLOODING.
3. BUILDING SETBACK LINES SHOWN HEREON PER CITY OF BRYAN ORDINANCE (OB) AND DEED RESTRICTIONS 150/122 (DR).
4. SUBJECT PROPERTY IS CURRENTLY ZONED RESIDENTIAL DISTRICT 5000 (RD-5).
5. 1/2 INCH IRON ROD SET AT ALL CORNERS UNLESS OTHERWISE NOTED.
6. CONTOURS SHOWN HEREON ARE DIGITAL OVERLAY FROM CITY OF BRYAN MAPPING.
7. ALL EXISTING IMPROVEMENTS SHALL BE REMOVED PRIOR TO ANY FURTHER DEVELOPMENT.



REPLAT



Doc. Bk. Vol. Pg. 01283220 DR 1374s 279

Filed for Record in: BRAZOS COUNTY On: Dec 08, 2016 at 11:29A As a Plat Document Number: 01283220 Amount: 73.00 Receipt Number - 590574 By: Lauren Reistino

STATE OF TEXAS COUNTY OF BRAZOS I hereby certify that this instrument was filed on the date and time stamped hereon by me and was duly recorded in the volume and page of the Official Public Records of:

BRAZOS COUNTY as stamped hereon by me. Dec 08, 2016

Karen McQueen, Brazos County Clerk BRAZOS COUNTY

METES AND BOUNDS DESCRIPTION OF A 0.399 ACRE TRACT COUNTRY CLUB ESTATES NO. 2 BRYAN, BRAZOS COUNTY, TEXAS

METES AND BOUNDS DESCRIPTION OF ALL THAT CERTAIN TRACT OR PARCEL OF LAND LYING AND BEING SITUATED IN THE ZENO PHILLIPS LEAGUE, ABSTRACT NO. 45, BRYAN, BRAZOS COUNTY, TEXAS. SAID TRACT BEING ALL OF LOT 7, BLOCK B, COUNTRY CLUB ESTATES NO. 2 ACCORDING TO THE PLAT RECORDED IN VOLUME 150, PAGE 121 OF THE DEED RECORDS OF BRAZOS COUNTY, TEXAS.

SAID TRACT BEING MORE PARTICULARLY DESCRIBED BY METES AND BOUNDS AS FOLLOWS:

BEGINNING AT A 1/2 INCH IRON ROD FOUND AT THE INTERSECTION OF THE SOUTHEAST LINE OF FAIRWAY DRIVE (50' R.O.W.) AND THE NORTHEAST LINE OF LINK STREET (50' R.O.W.) MARKING THE WEST CORNER OF SAID LOT 7;

THENCE: N 41° 06' 34" E ALONG THE SOUTHEAST LINE OF FAIRWAY DRIVE FOR A DISTANCE OF 100.00 FEET TO A 1/2 INCH IRON ROD FOUND MARKING THE NORTH CORNER OF SAID LOT 7 AND THE WEST CORNER OF SAID LOT 6, BLOCK B;

THENCE: S 48° 57' 08" E ALONG THE COMMON LINE OF SAID LOT 7 AND SAID LOT 6 FOR A DISTANCE OF 173.84 FEET TO A POINT MARKING THE EAST CORNER OF SAID LOT 7 AND THE COMMON CORNER OF LOTS 13, AND 14, BLOCK B;

THENCE: S 41° 01' 19" W ALONG THE COMMON LINE OF SAID LOT 7 AND SAID LOT 14 FOR A DISTANCE OF 100.00 FEET TO A 1/2 INCH IRON ROD FOUND ON THE NORTHEAST LINE OF LINK STREET MARKING THE SOUTH CORNER OF SAID LOT 7 AND THE WEST CORNER OF SAID LOT 14;

THENCE: N 48° 57' 08" W ALONG THE NORTHEAST LINE OF LINK STREET FOR A DISTANCE OF 173.99 FEET TO THE POINT OF BEGINNING CONTAINING 0.399 OF AN ACRE OF LAND, MORE OR LESS, AS SURVEYED ON THE GROUND, BEARING SYSTEM SHOWN HEREIN IS BASED ON NAD-83 TEXAS STATE PLANE CENTRAL ZONE GRID NORTH AS ESTABLISHED BY GPS OBSERVATION.

FINAL PLAT OF LOTS 7A-7C, BLOCK B, COUNTRY CLUB ESTATES NO. 2. 0.399 ACRES, Z. PHILLIPS LEAGUE, A-45 BEING A REPLAT OF LOT 7, BLOCK B, COUNTRY CLUB ESTATES NO. 2 VOLUME 150, PAGE 121 BRYAN, BRAZOS COUNTY, TEXAS. SCALE: 1 INCH = 30 FEET SURVEY DATE: 06-14-16 PLAT DATE: 08-12-16 REVISED: 08-30-16. SURVEYOR: KERR SURVEYING, LLC. OWNER: BONA FIDE ACQUISITIONS, LLC.